



Optimal Solution Leaching Rates with a Deficit of Irrigation Water

Aliakbar Khojiev, Tuygun Khaydarov, Nurmamat Rajabov and Jakhongir Pulatov

EasyChair preprints are intended for rapid dissemination of research results and are integrated with the rest of EasyChair.

May 3, 2020

OPTIMAL SOLUTION LEACHING RATES WITH A DEFICIT OF IRRIGATION WATER

A.A. Khojiyev¹. T.A. Khaydarov³. N.Q.Rajabov³. J.S.Pulatov⁴

¹Associate Professor, Tashkent institute of irrigation and agricultural mechanization engineers. Tashkent, Uzbekistan aliakbar-x@mail.ru

²Associate Professor, Tashkent institute of irrigation and agricultural mechanization engineers. Tashkent, Uzbekistan, t.xaydarov57@mail.ru

³Associate Professor, Tashkent institute of irrigation and agricultural mechanization engineers. Tashkent, Uzbekistan tiqxmmi1977@mail.ru

⁴Assistant, Tashkent institute of irrigation and agricultural mechanization engineers. Tashkent, Uzbekistan j.pulatov@gmail.ru

Abstract: The growing demand for water resources is associated with many natural and anthropogenic factors: diversification of the economy, growth of water supply and requirements, construction of hydropower complexes, problems with managing the transboundary rivers waters, restoration of the ecology of the Aral Sea region and others. Now much attention is paid to the distribution of irrigation water during the growing season including the introduction of drip and spring irrigation systems, irrigation pipelines, etc. But, unfortunately, attention remains to the issues of effective salt leaching management th land to the extent of soil salinity, cpop variety, the composition of salts and salinity. In this paper, the authors attempt to solve this problem.

Keywords: salinity, irrigation, water shortage, salt leaching, mechanical composition of soil, hydromodule areas.

Introduction. Taking into account the zonal soil-climatic features of our Republic, special attention should be paid to the implementation of autumn-winter measures to improve the meliorative state of lands. To this end, it is necessary to carry out the following agrotechnical measures: plowing, leaching of saline lands, operational land planning, cutting of ridges and deep tillage.

In order to increase the efficiency of irrigated lands and to obtain the planned harvest of agricultural crops in the Republic, 690 thousand of saline land should be washed annually using palovas (checks), including 141 000 hectares in the Republic of Karakalpakstan, 181 thousand hectares in the Bukhara region and in the Kharezem region is 134 thousand hectares, etc[1;2;3;].

According to the data, 45% of the lands on the territory of Uzbekistan are saline to some extent. 34% of them are saline, which is 8%. The remaining lands are saline and highly saline. Usually in 100 grams of soil contains 0.3% chlorine of the ion, if the salts are not used 0,01 means the land is not saline, if the salt concentration exceeds 1%, chlorine ion 0.1-0.15% is considered highly saline. From previous experiments it is known that when salinization of the land the yield decreases by 10-15% for slightly saline soils, 30-35% for saline lands, 65-75% for highly saline soils, and further the yield decreases. Accordingly, the quality of agricultural products also decreases[5;6;].

Without reducing salinity in the root zone of the soil, a good harvest of cotton and other crops can not be achieved. This can be achieved by leaching the land. The rate of irrigation is not continuous, if it is supplied in part, then the effectiveness of reducing the degree of salinization of land will increase. Therefore, when flushing land, especially if washed with large norms, after each water supply, it is necessary to take a break. The duration of the break varies from the connection of the soil texture and the filtration rate, respectively, in light soils water permeability is 2-3 days, medium soils 5-6 days and heavy soils 7-8 days[7;8;9;10].

It is possible to choose ways of leaching according to the degree of soil salinity, the physical properties of the soil and the relief of the field: by flooding, by furrows, by strips. The main method of land leaching is flooding with water, leaching is carried out by not passing water from one floor to another. At the present time, in the period of irrigation water shortage, the scientific justification of land leaching and ways of leaching to improve the efficiency of reducing the salinization of irrigated land becomes an urgent task. To do this, it is important to determine the degree of soil salinity in the wash area, the name and grade of the plant, the composition of the salts and the change in crop yields after leaching operations. As a consequence, analyzing the change in crop yields, the optimal solution for land leaching is selected. The optimal solution for land leaching is determined by the formula of Volobuyev[11;12;13;14].

$$N = \frac{lgc_0}{lgc_r} + \frac{a}{\mu} h \quad 1)$$

Here:

c_0, c_r -content of salts before leaching and permissible norms, relative to gravity in% ratio.

a -coefficient of free salt supply.

h -depth of the washed soil layer, m

μ -coefficient associated with the rate of removal of saline water.

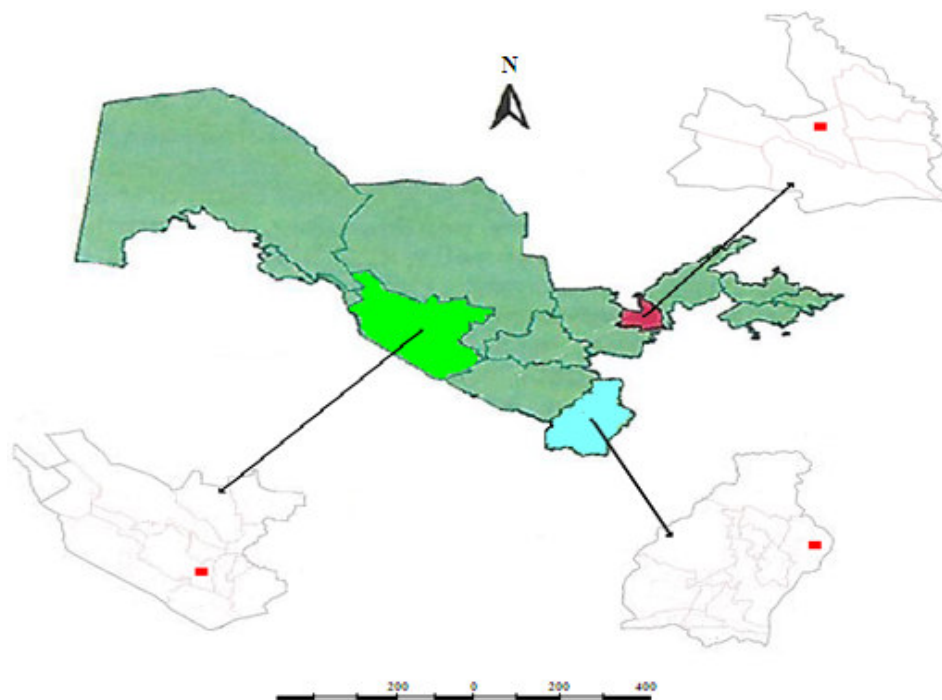


Fig. 1. Location of pilot sites in the regions.

Methods. Experiments were conducted in the Syrdarya, Surkhandarya and Bukhara regions in farms specializing in cotton growing (Fig.1). The soils in the experimental plots are mainly of a much more moderate degree of asolidity, medium and light loam, mainly soils contain Cl, K, Na, and Mg salts. The middle-silt soils are 0.01-0.04 percent chlorine, the light loam is 0.04-0.0 , 10 percent chlorine ion [15;16;17;18].

Here, according to Volobuyev's formula, areas with the same fertility and area are selected, but with different degrees of salinity.

To carry out the experiment, the mechanical composition of the soil, the relief, the meliorative state, the types of soil and the hydromodule areas in these areas should be appropriate. At the same time, a soil map with a scale of 1: 10000 should be used to correctly evaluate the experimental plot. In the absence of a soil map, 2-3 pits are excavated for the morphological determination of the genetic layer. Together with this, a simultaneous 5-fold analysis of nitrogen, phosphorus, potassium and humus at a depth of 100-150 m

Here, the wash area of the degree of salinity (S) is determined before and after leaching using the Progress-1T device. The degree of salinity before flushing is determined by (S) FAO-16 E_{se}, dS / m, the depth of leaching (h) is 1 m, the salt supply index (a) is 0.97 ga, the indicator of used leaching water is assumed to be constant (H_{wat}) [19; 20].

Results and Discussions. A field experiment was conducted in 2012-2016 on the territory of the farm "Azamat tazhribakor" of Mirzaabad district of the Syrdarya

region. The territory of the farm with an area of 39.5 hectares (cotton -26 hectares and corn 13.5 hectares) was divided into 5 sites for salt leaching operations with different leaching norms. As a reference option, the existing approach was chosen, in which the leaching rate is accepted the same, regardless of the type and crop resistance to salinization, the fields consist of soil with light loam.

The results of land fertility, salinity degree, plant species during the leaching of the experimental plot are shown in Fig. 2.

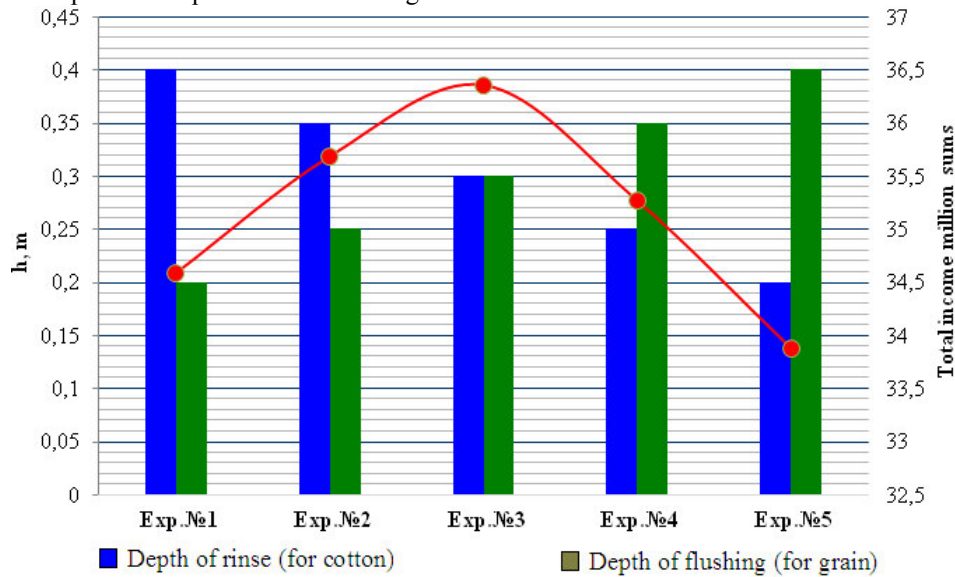


Fig 2. The effect of leaching land with light loam on the degree of salinity and land fertility

It can be seen from Fig. 2 that if the leaching norm is used taking into account the plant species, i.e. for the sowing of cotton, the flow of water is $4000 \text{ m}^3 / \text{ha}$ and for corn $2000 \text{ m}^3 / \text{ha}$, in this case the yield of crops is not high. But, if you do not change the water consumption for land leaching in these areas, i.e. For the field with cotton planting to use $3000 \text{ m}^3/\text{ha}$ and for corn $3000 \text{ m}^3/\text{ha}$, the relatively average crop yields increase.

The second experiment was conducted in the Surkhandarya region of the Kumkurgan district in the farm "Saodat". Here fields were chosen with a sowing area of cotton 10.8 hectares and corn in 13.2 hectares, mainly the fields consist of soil with heavy loam. Fig.3.

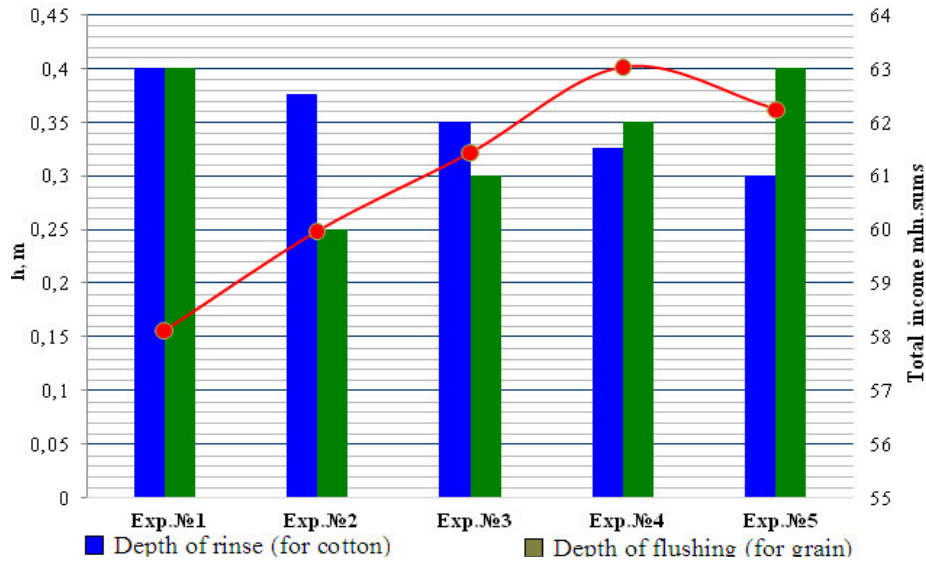


Fig. 3. Impact of leaching land with heavy loam on the degree of salinity and land fertility

Here, too, if we analyze the results, when using the leaching norm, taking into account the plant species, i.e. For the sowing of cotton, the water discharge is $4000 \text{ m}^3 / \text{ha}$ and for corn $2000 \text{ m}^3 / \text{ha}$, then the yield of crops is not high. But, if you do not change the water consumption for land leaching in these areas, i.e. For the field with cotton planting to use $3250 \text{ m}^3/\text{ha}$ and for corn $3500 \text{ m}^3/\text{ha}$, it is possible to achieve relatively positive crop yields.

The third experimental site was located in the Bukhara region in the Karakul district in the farm Chashma. Here the selected plot consisted of loam, the area of irrigated land for cotton is 8,8 hectares, for corn 3,6 hectares. Fig.3.

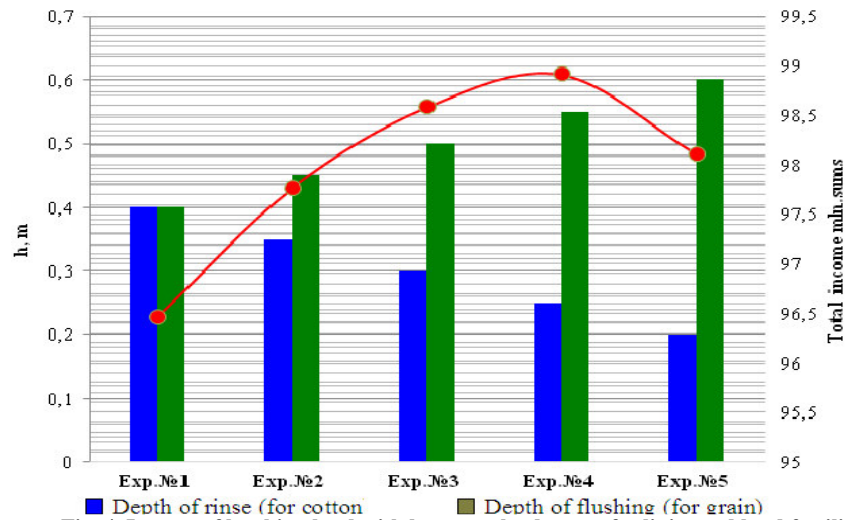


Fig. 4. Impact of leaching land with loam on the degree of salinity and land fertility

It can be seen from Fig. 4 that if the leaching norm is used taking into account the plant species, i.e. For the sowing of cotton, the flow of water is 4000 m³/ha and for corn 2000 m³/ha, in this case the yield of crops is not high. But, if you do not change the water consumption for land leaching in these areas, i.e. For the field with cotton planting to use 2500 m³/ha and for corn 5500 m³/ha, the relatively average crop yields increase.

Table 1 shows the influence of a variety of soils during leaching operations on yield and an increase in total income.

Table-1. Influence of the change in leaching norm on the yield of agricultural cultures.

An experience	Type of soil	Irrigated area, ha		The optimum leaching rate, m ³ /ha		Yield, centner/ha				Total revenue (thousand sum)
		cotton	corn			Calculated		actual		
						cotton	corn	cotton	corn	
1	2	3	4	5	6	7	8	9	10	11
Syrdarya region Mirzaabaddistrict farm «Azamattajribakor»										
Recommend method	Light loam	5,2	2,7	3000	3000	29,4	47,5	27,2	43,4	36354
Control		5,2	5,2	4000	2000	30	27,8	27,2	43,4	34587
Surkhandarya region of the Kumkurgandistrict farm «Saodat»										
Recommend method	Heavy loam	10,8	13,2	3250	3750	30	70,5	28,5	61,6	63028
Control		10,8	13,2	4000	4000	30	53,3	28,5	61,6	58113
Bukhara region Karakul district farm «Chashma»										
Recommend method	Loam	8,8	3,6	2500	5500	30	63,1	28,8	56,3	98912
Control		8,8	3,6	4000	2000	30	42,8	28,8	56,3	96460

Together with this, the leaching starts from the central strip of the reservoir, the tomondagylargaon is approached, together with this the leaching begins from the beginning of the field part and ends in a decrease.

Conclusions. In addition, when calculating the technology of the leaching regime and the technology of their conduct, it is necessary to take into account the unevenness of the relief of saline lands. Such land should be washed with a high leaching rate.

In conclusion, the following can be cited:

- in the future, leaching on saline lands should be carried out taking into account the variety and name of plants;
- in order to reduce the volume of water during leaching operations, temporarily design and use drainage systems;

- uniform use of irrigation water from water intake facilities, supply of measuring devices, prevention and use of water-saving technologies in the AWS and in farms.

- use strictly according to agrotechnical rules in the permissible periods of plowing and deep loosening of the soil, leaching the land, watering and moistening the soil.

Acknowledgements. The authors are grateful to farmers from Sirdarya Region, Tohir Z. Sultanov, Vice-Rector on Research at Tashkent Institute of Irrigation and Agricultural Mechanization Engineers, and Professor MuhammadhonHamidov.

Literature

1. M. Khamidov, H. Shukullaev, A. Mamataliev. Agricultural hydraulic reclamation. Shark, pp 56-59. (2009)
2. Kostyakov A.N. Fundamentals of Land Reclamation. Moscow: Selkhozgiz, pg 212-214. (1960)
3. Abutaliev F.B. Baklushin M.B. On the issue of moisture transfer in the irrigation period. The Herald 11 (116) pp. 56-58 (2002)
4. Averyanov C.F. Isothermal movement of moisture in the aeration zone, L. : Gidromethioizdat, pp.162 (1972)
5. Volobuev, V.R. About leaching norms for reclamation of saline soils. Journal of Hydrotechnics and land reclamation. 12 (244), pp.19-21 (1959)
6. Konstantinov V.K. To the determination of moisture reserves in the soil by the depth of standing of groundwater. Journal "Soil Science"2 (22) pp. 58-66 (1966)
7. Makhmudov I.E. Hydraulic model of convective moisture absorption in soils during irrigation of crops. "Problems of mechanics"1 pp.33-36 (2012)
8. Khudaykulov S.I., Kalandarov A.D. Mathematical modeling of the dynamics of drainages and drainage systems. Bukhara pp. 125 (2017)
9. Shumakov B. Mathematical modeling of programmed crop yield on irrigated lands. West.s.-kh. Science. 6 (133), pp. 115-122 (1977)
10. Muradov R.A. Water use in conditions of shortage of irrigation water. Journal "Bulletin of Tashkent State Technical University", 1(2), pp. 164-168 (2010)
11. Muradov R.A., Khojiev A.A. The optimal solution of leaching rates with a deficit of irrigation water. Journal "Agro Ilm" 5 (49), pp. 83-84 (2017)
12. Ampofo E.A., Tanton T.W. A Theoretical Study of Subsurface Drainage Model Simulation of Drainage Flow and Leaching in Salt Affected Irrigated Fields. West African Journal of Applied Ecology, vol. 22(1), 2014: 59–76.
13. Curry R. B., Chen L. H. Dynamic simulation of plant growth. Pt II. Incorporation of actual daily weather and portioning of net photosynthate. Trans. ASAE, 2007, vol. 14, N 6, p. 1170—1174.
14. Mirkhosilova Z. Ways to improve the water availability of irrigated lands. European science review №7-8 2018 july-august.
15. Khojiev A.A., Muradov R.A. Moisture and salt transfer in the initial period of plant development. The path of science. International Journal 8 (54), pp. 50-56 (2018)

16. Muradov R.A., Khojiev A.A. Modeling moisture and salt transfer in the initial period of plant development. Journal "Agro Ilm"6 (56), pp. 44-45 (2018)
17. Muradov R.A. Some issues of efficient use of land in WUAs with a shortage of water resources. Journal "Agro Ilm"18 (29), pp. 27-30 (2014)
18. Khojiyev A., Muradov R. Moisture and salt transfer in the initial period of plant development. The Way of Science. 8 (54) pp. 50 (2018)
19. Murodov R., Khojiev A. The optimal solution to salt leaching standards for water shortage. Journal "Agro Ilm"6 (50), pp. 74-75 (2016)
20. Khojiyev A., Muradov R., Khaydarov T., Rajabov N., Utepov B. Some results of moisture and salt transfer in the initial period of plant development. International Journal of Engineering and Advanced Technology (IJEAT), Volume-9, pp. 6907-6911 (2019)